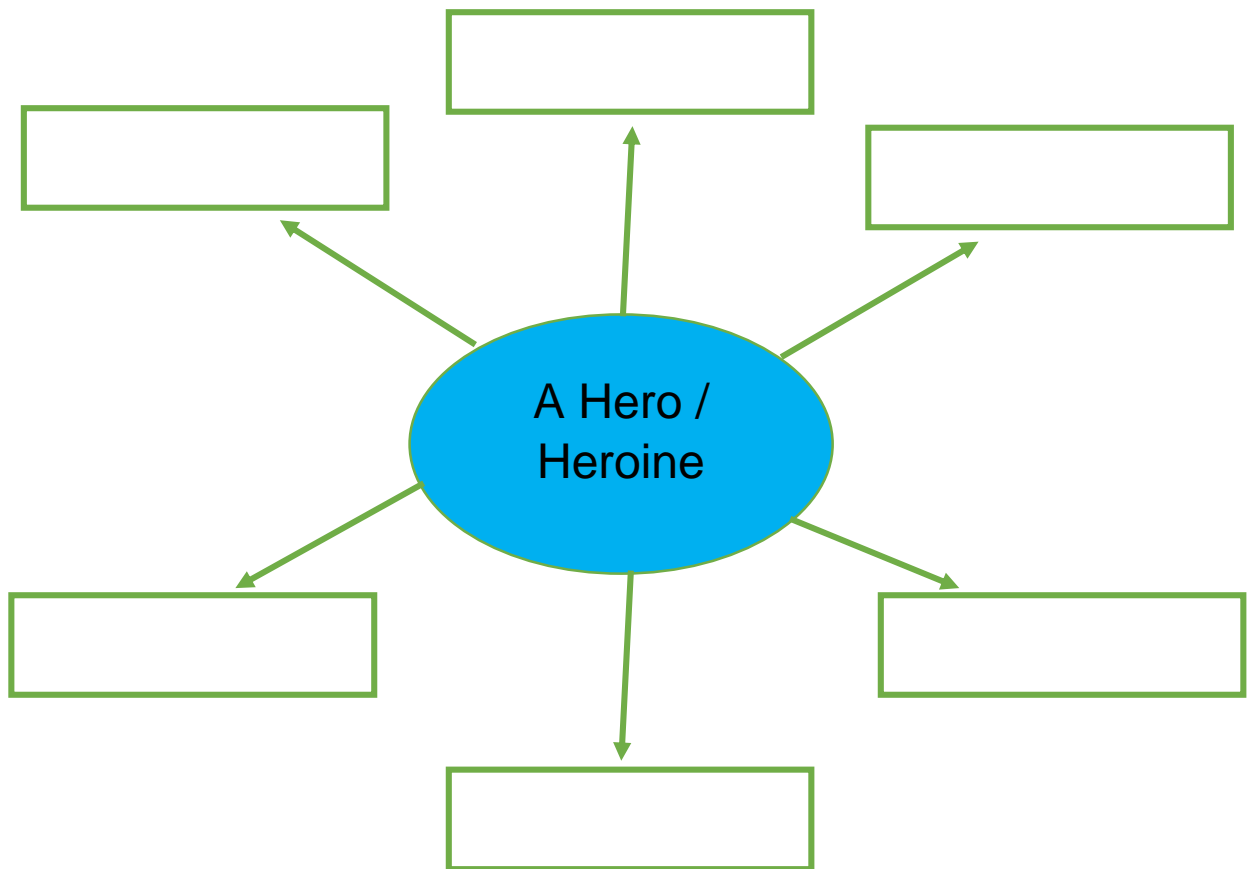


## Being a Hero or Heroine

Q1. What qualities do you think would make a person heroic?



## Abdul Sattar Edhi

Q2. Fill in the blanks.

1. A distinguished \_\_\_\_\_.
2. He provided \_\_\_\_\_ and \_\_\_\_\_ to thousands of destitute people and orphans.
3. His \_\_\_\_\_ is the largest in the world.

## Nelson Mandela

1. He was a heroic \_\_\_\_\_ and a former president of \_\_\_\_\_.
2. He was jailed for \_\_\_\_\_ years because he was demanding \_\_\_\_\_ and \_\_\_\_\_ for lack population.
3. He succeeded in putting an end to \_\_\_\_\_ (an unjust system).

## Hakim Mohammad Saeed

Complete the following.

1. Hakim Mohammad Saeed was born in \_\_\_\_\_ in \_\_\_\_\_. His father was a renowned \_\_\_\_\_ in India who opened \_\_\_\_\_ in Delhi in \_\_\_\_\_.
2. Hakim Saeed graduated from \_\_\_\_\_ in Delhi in \_\_\_\_\_.

3. In \_\_\_\_\_ he laid the foundation of \_\_\_\_\_ in a small room in Karachi.
4. He published a popular children's magazine called \_\_\_\_\_.
5. He provided free \_\_\_\_\_ to poor people. He treated about \_\_\_\_\_ patients free of charge. He promoted the education of Eastern medicine known as \_\_\_\_\_. He established \_\_\_\_\_ (the City of wisdom / Knowledge) in Karachi, to promote \_\_\_\_\_ in Pakistan.

Q3. Write any three qualities of Hakim Mohammad Saeed.

---

---

---

---

### **The Rights and Responsibilities of a Citizen**

I. Fill in the blanks.

1. A \_\_\_\_\_ has the legal right to belong to a particular country.
2. One becomes the citizen of a country either by \_\_\_\_\_ or \_\_\_\_\_.
3. Every person who is a citizen of Pakistan has his/her own \_\_\_\_\_.

4. Citizens can get justice through the \_\_\_\_\_.
5. Citizens also have rights and \_\_\_\_\_ along with citizenship.
6. All individuals should pay taxes on time because the money is used to pay for \_\_\_\_\_ that majority of people cannot possibly purchase such as using \_\_\_\_\_, \_\_\_\_\_, \_\_\_\_\_ and \_\_\_\_\_.

II. List down the responsibilities and rights of a citizen.

Rights	Responsibilities

## The Earth and the Environment (Our Country and the World)

I. Fill in the blanks.

a) \_\_\_\_\_ lies to the south of Pakistan.

b) \_\_\_\_\_ lies to the west of Pakistan.

c) The capital of Balochistan is \_\_\_\_\_.

d) Karachi is the capital city of \_\_\_\_\_ province.

e) There are \_\_\_\_\_ countries in the world.

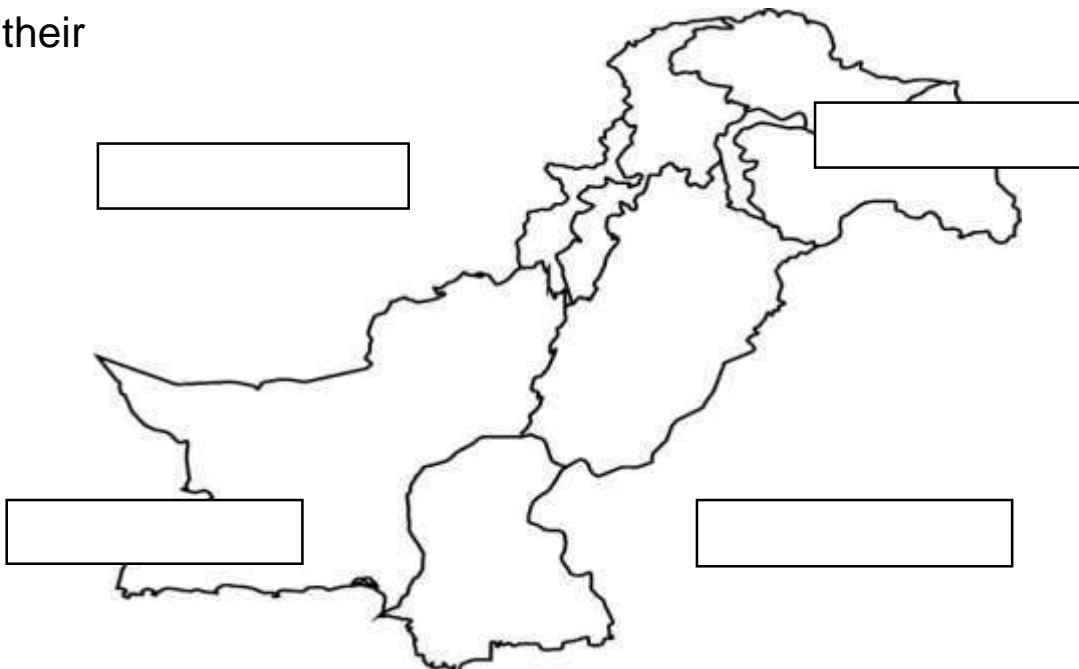
f) \_\_\_\_\_ is the largest continent of the world.

g) The two seaports of Pakistan are \_\_\_\_\_ and \_\_\_\_\_ in international trade.

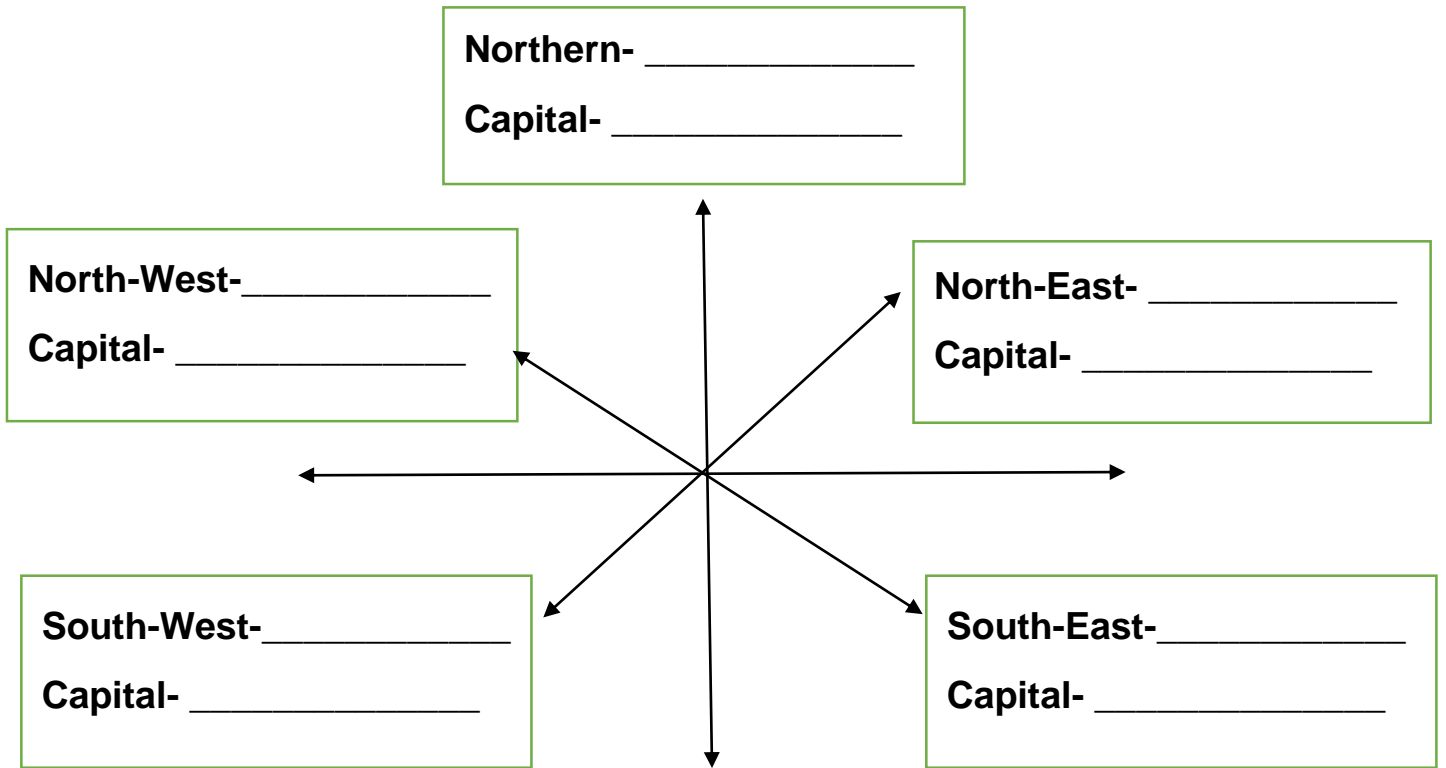
h) The famous and ancient Silk Route between \_\_\_\_\_ and \_\_\_\_\_ passes across the mountains in the north of the country.

i) Pakistan lies in the \_\_\_\_\_ part of Asia.

II. Write down the names of Pakistan's neighbouring countries in their



iii. Write down names of all the Provinces of Pakistan and their respective capital in the correct locations:



### The Physical Features of Pakistan and their Importance

I. Fill in the blanks

#### Khyber Pakhtunkhwa:

- a) \_\_\_\_\_ and \_\_\_\_\_ are mostly mountainous.
- b) The important passes in this region are \_\_\_\_\_ pass (linking Pakistan to China) and the \_\_\_\_\_ Pass (linking South Asia to Central Asia).
- c) KPK has the highest share of total \_\_\_\_\_ forest area of Pakistan.

d) Rivers that flow through KPK include \_\_\_\_\_, \_\_\_\_\_, \_\_\_\_\_, \_\_\_\_\_, \_\_\_\_\_ and \_\_\_\_\_,

### **Balochisten:**

a) Balochistan is the \_\_\_\_\_ province of Pakistan with respect to area.

b) It occupies \_\_\_\_\_ percent of the total area of Pakistan.

c) The Bolan Pass is linked between \_\_\_\_\_ and \_\_\_\_\_.

d) The coastal area is also known as \_\_\_\_\_ coast, is 500 km long.

e) \_\_\_\_\_ is the highest peak of Balochistan.

f) The \_\_\_\_\_ and \_\_\_\_\_ mountain ranges are located in Balochistan province.

g) Balochistan is famous for its \_\_\_\_\_ orchards.

h) The only plain in the province is the \_\_\_\_\_ Plain.

### **Punjab:**

a) The \_\_\_\_\_ plateau lies in Punjab.

b) Largest river of Pakistan is the \_\_\_\_\_.

c) In the south-eastern part of the province there is a dry, sandy desert known as \_\_\_\_\_.

d) River Indus and its tributaries flows through the province of \_\_\_\_\_.

### **Sindh**

a) Sindh has the \_\_\_\_\_ Mountains which merge into low hill ranges of the Kohistan area.

b) The seventh largest delta in the world is \_\_\_\_\_.

c) The \_\_\_\_\_ desert is located in \_\_\_\_\_ part of Sindh. Most of the area is \_\_\_\_\_ and has sand dunes from \_\_\_\_\_ to \_\_\_\_\_ m high.

II. Write whether the following statements are true or false.

a) Mangrove swamps are the breeding and feeding grounds for fish. ( )

b) The Thar desert is located in the southern part of the Sindh. ( )

c) The land of Punjab is very fertile. ( )

III. Label tributaries of River Indus.





# Population

I. Define the following terms.

a) Population

---

---

b) Migration

---

---

II. What is meant by Census?

---

---

Facts of census:

- \_\_\_\_\_
- \_\_\_\_\_
- \_\_\_\_\_
- \_\_\_\_\_
- \_\_\_\_\_

# The Land and People of Pakistan

Fill in the blanks.

- Pakistan is blessed with many types of \_\_\_\_\_.

## Mountainous Northern Region

- Because of the difficult terrain many villages cannot be reached by \_\_\_\_\_ roads.
- People cut down trees to use wood as \_\_\_\_\_.
- They engage in \_\_\_\_\_ and raise \_\_\_\_\_.
- Mountains are a popular \_\_\_\_\_ attraction.

## Plateau

- 
- 
- There is very little \_\_\_\_\_ in plateau area.
  - Plateaus are rich in \_\_\_\_\_ such as limestone, marble, \_\_\_\_\_ and \_\_\_\_\_.
  - People are employed in the \_\_\_\_\_ and mining sector.

## The Indus Plain

- It provides Pakistan with the best \_\_\_\_\_ land, well irrigated by a network of \_\_\_\_\_.
- \_\_\_\_\_ use an effective tube well system.
- Cities like Gujrawala, Sialkot and Faisalabad are large hub of manufacturing including \_\_\_\_\_, \_\_\_\_\_, \_\_\_\_\_ and \_\_\_\_\_.

## Desert

- 
- 
- 
- Water is \_\_\_\_\_ so there is very little agriculture.
  - Others are engaged in cottage industries such as \_\_\_\_\_, \_\_\_\_\_ and \_\_\_\_\_.

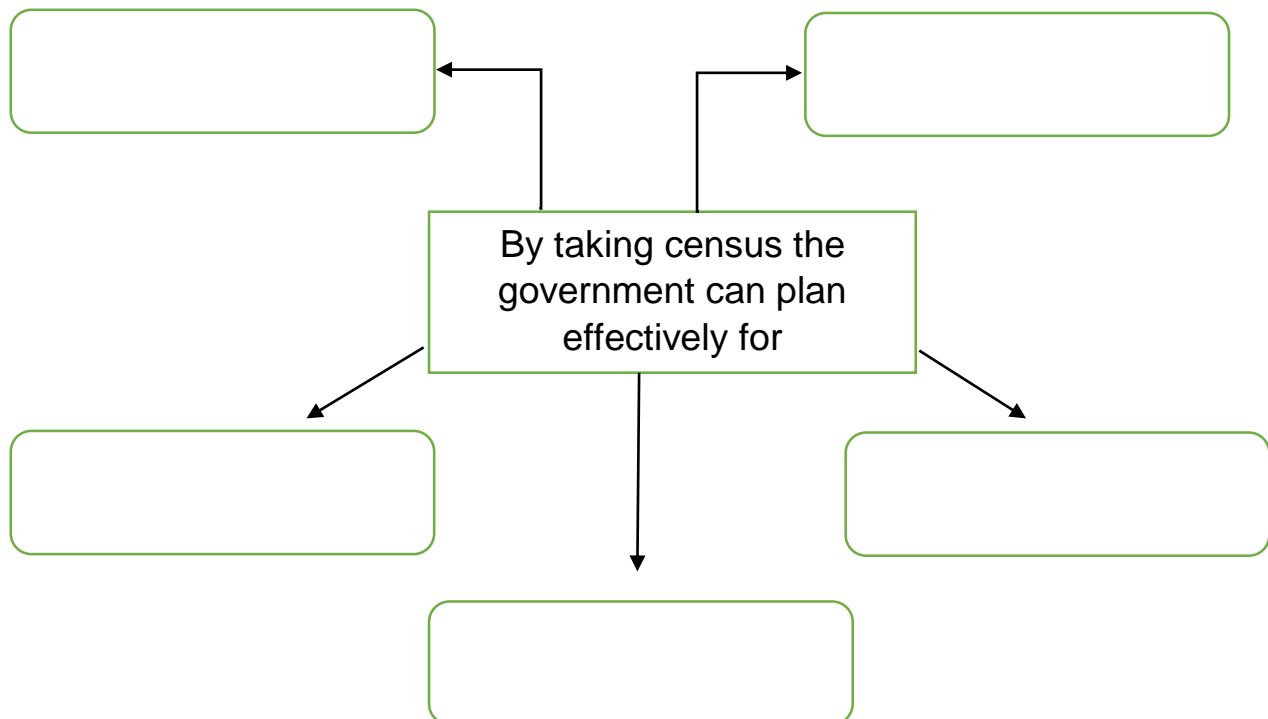
## Coastal Area

- Many people living near coastal area are engaged in the \_\_\_\_\_ business.
- Fruits such as \_\_\_\_\_, \_\_\_\_\_, \_\_\_\_\_ are grown.
- The main city on the coast is \_\_\_\_\_.
- Two ports are \_\_\_\_\_ and \_\_\_\_\_.

## Delta

- Larger part of the Indus Delta is very \_\_\_\_\_ so many people are engaged in \_\_\_\_\_.
- People earn a living by catching \_\_\_\_\_ such as \_\_\_\_\_, \_\_\_\_\_ and crabs that breed in the \_\_\_\_\_ forests.

Q1. Complete the following web diagram.



Q2. Match the following statement and write the correct number in front of it.

	Word		Meaning
1.	Salinity		A relatively large body of water surrounded by land
2.	Waterlogging		Huge amounts of salt remain in the salt, making the land saline and infertile
3.	Lake		Water from canals seeps into and collects in the surrounding soils.
4.	Coastline		Land bordering the sea or an ocean

Q3. Mention the manufacturing goods in different cities of Indus Plain?

- \_\_\_\_\_
- \_\_\_\_\_
- \_\_\_\_\_
- \_\_\_\_\_

Q4. Name the network that has worked in the fields of education and healthcare in Gilgit Biltistan.

---

Q5. How does an altered landform affect lifestyles? Give an example.

---

---

Q6. What lies on the foothills of Karakoram Mountains?

---

## **Our Past and Our Present**

## **Long Long Ago**

Q1. Define the following terms.

- BC

---

---

- AD

---

---

- AH

---

---

- Prehistoric age

---

---

- Archaeologists

---

---

Q2. Fill in the blanks.

1. The Earth is \_\_\_\_\_ of years old.
2. Early man was a \_\_\_\_\_ and moved from one place to another in search of food.
3. \_\_\_\_\_ are people who study the past.
4. People in the \_\_\_\_\_ learned to make the fire.
5. Archaeologists divided early history of humans into different \_\_\_\_\_ and \_\_\_\_\_ age.